



PLAN YOUR JOURNEY AT EN.VIARHONA.COM

Information on all the stages and download the GPX tracks for free

Recommendations and practical info: accommodations, bike rentals, luggage transport, tourist sites, and more

All the must-sees along the way and ready-made holidays

More information: www.gardnerhonne-tourisme.com, www.provence-alpes-cotedazur.com, www.tourisme-ocitanie.com

There are train stations all along ViaRhôna. TER regional trains accept bicycles for free, the main TER lines along the route:

- Genevo - Chambéry - Grenoble - Valence
- Lyon - Avignon - Marseille
- Avignon - Montpellier

To book: www.ter.fr / www.garenav.com / www.provence-alpes-cotedazur.com / www.tourisme-ocitanie.com

Cycle trains per day: it's free (and mandatory)

Guaranteed bike access on some trains

Book a spot for your bike on more than 20 TER

Engage and keep up with news and offers along ViaRhôna

Share your trip: #viarhona

Get information about bus networks at: en.viarhona.com/practical-info/train-viarhona

STAY CONNECTED!



Stretching over 815 km, for the most part alongside the Rhône River, the ViaRhôna cycle route boasts diverse and exceptional landscapes. Panoramic views of the Alps, riverside vineyards, hilltop villages, and the lavender fields and olive trees of Provence: the route is a pedaller's paradise through the very essence of France.

More than just a cycling itinerary, ViaRhôna highlights a myriad of regional treasures along the way, to explore and enjoy at your own pace.

Gastronomy, wine, culture, heritage, and nature will be the guiding companions for curious travellers.

Several specialised travel agencies can help organise your trip. They can choose and book your accommodation, hire bikes, organise luggage transfer, and provide itineraries and assistance. All that's left is the pedalling! Here is a selection of travel agencies that offer loop and touring holidays on ViaRhôna:

- Safrantours : www.safrantours.com
- Cyclomundo : www.cyclomundo.com
- Grand Angle : www.grandangle.fr
- Le Vélo Voyageur : www.levelovoyageur.com
- Vision du Monde : www.visiondumonde.org
- Sun E Bike : www.sun-e-bike.com
- Abicyclette voyages : www.abicyclette-voyages.com
- Terres d'Aventure : www.terdav.com
- Espace Evasion : www.espace-evasion.fr
- Evazio : www.evazio.com
- Xanadu : www.xanadu-decouvertes.com
- Vélorzons : www.velorzons.com

Check out our itinerary ideas to explore a section of ViaRhôna for a few days. The circuits are organised by theme (gastronomy, cultural heritage, nature), with a wide range of distances and levels of difficulty.

en.viarhona.com




A CYCLING ROUTE ALONG THE RHÔNE RIVER

Ports: Lyon, Avignon, Montpellier, Marseille

Lake Geneva

— Lake Geneva & Lyon — Avignon & The Mediterranean Sea (Sète or Port-Saint-Louis-du-Rhône)

— Lyon & Avignon —

en.viarhona.com

Regions: Auvergne Rhône-Alpes, Occitanie, Provence-Alpes-Côte d'Azur, Pays de la Loire, Nouvelle-Aquitaine, Bourgogne-Franche-Comté, Grand Est, Hauts-de-France, Île-de-France, Normandie, Bretagne, Occitanie, Provence-Alpes-Côte d'Azur, Pays de la Loire, Nouvelle-Aquitaine, Bourgogne-Franche-Comté, Grand Est, Hauts-de-France, Normandie, Bretagne



AT THE CROSSROADS OF VIARHÔNA AND THE DOLCE VIA

4 days of cycling in Drôme and Ardèche

Orchards, mills, and artistic architectural structures bear witness to the valley's rich agricultural and industrial past. You'll then return to ViaRhôna and follow the Rhône River to Montélimar, where you can stroll through its Provençal little streets.

From Valence to Montélimar via Le Cheylard and Le Pouzin

158 km | 4 days

en.viarhona.com

The itinerary includes two types of lanes:

- Secure greenways:** restricted to cyclists and other non-motorized users.
- Shared roads:** secondary roads shared with motorists, mostly with little traffic.

ViaRhôna is made up of 60% greenways and 40% shared roads. 65% of the itinerary runs directly along the river.

Mostly flat: except for the first 120 km from Saint-Gingolph to Seyssel, the route is an easy ride along the river.

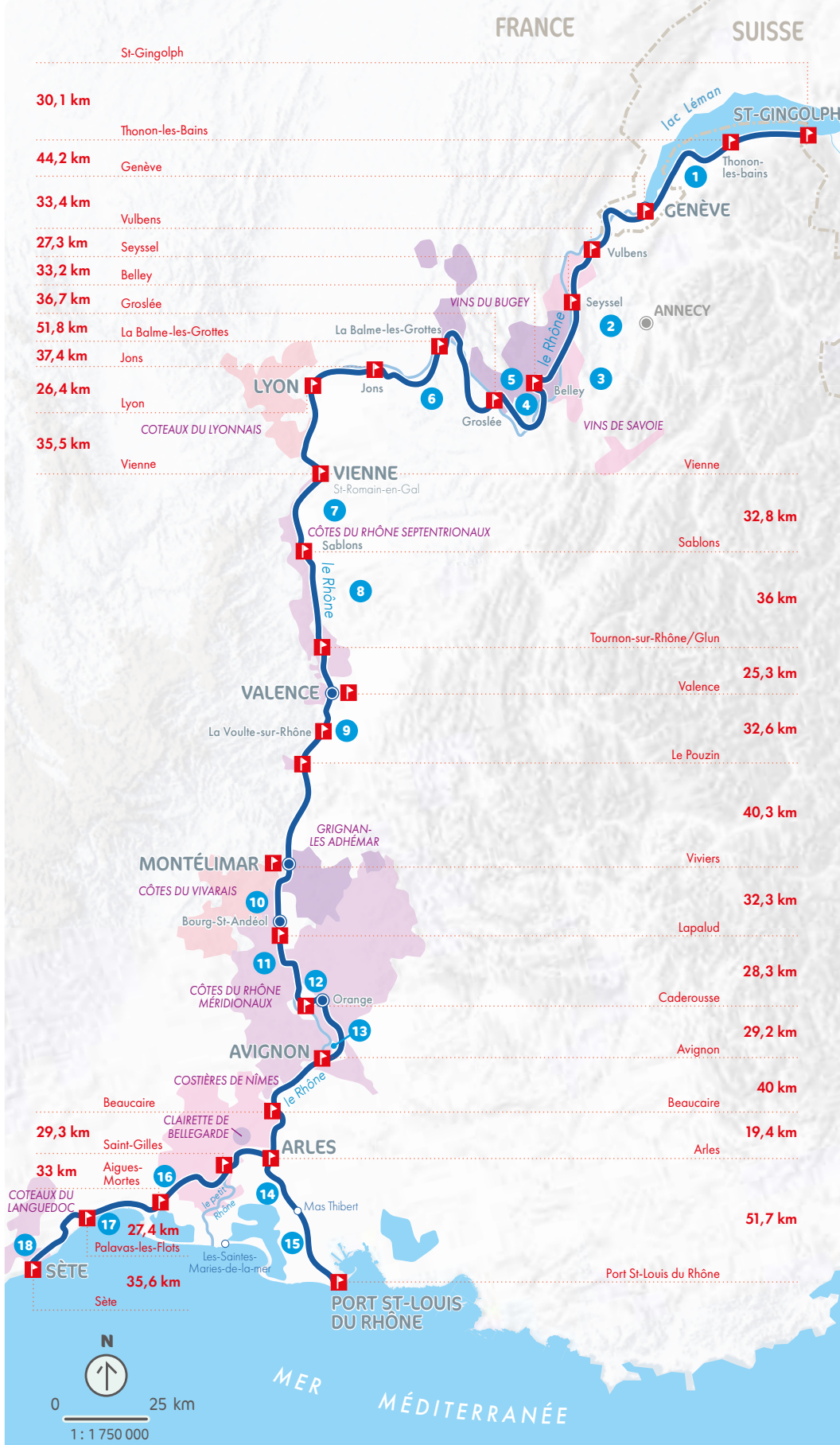
EuroVélo ViaRhôna is part of the EuroVélo network under the name EuroVélo 17. The Rhône Route in Switzerland and under the name EuroVélo 17.

ViaRhôna come together for a 1,115 km itinerary along the entire length of the Rhône River.

www.eurovelo.com

Les Topoguides

There are several guidebooks available to help you prepare your ViaRhôna journey, with detailed maps, tips, and practical information.



FRANCE SUISSE

St-Gingolph

30,1 km

44,2 km

33,4 km

27,3 km

33,2 km

36,7 km

51,8 km

37,4 km

26,4 km

35,5 km

32,8 km

36 km

25,3 km

32,6 km

40,3 km

32,3 km

28,3 km

29,2 km

40 km

19,4 km

51,7 km

35,6 km

0 25 km

1:1 750 000



BIKE AND BOAT ON LAKE BOURGET

3 days of cycling exploring the lake and vineyards

After leaving Seyssel, at the border of Ain and Haute-Savoie, you'll continue your ride through nature towards Chanaz, the Little Venice of Savoie. Be sure to stop and explore this charming village, the port of departure for a cruise on Lake Bourget, the largest natural lake in France. Back in Chanaz, you'll head toward Belley through the Tunnel du Chat. Wine tastings are available, but please drink in moderation. The stage ends in Belley, the historic capital of Bugey, with monuments testifying to a rich history.

From Seyssel to Belley via Chanaz and Aix-les-Bains

53 km | 3 days

en.viarhona.com

For your stopovers: discover ACCUEIL VÉLO

A label tailored to cycling travellers

4 reasons to choose the brand for your journey

- Less than 5 km from a referenced bike route
- Secure bike shelter for the night
- Bike-friendly welcome: practical information and flexible hours
- Dedicated services: table d'hôtes, hearty breakfast, clothes washing, tools, etc.

www.francevelotourisme.com

AIN

- Bos Chablais circuit
- Thonon-les-Bains | 50 km
- Rhône loop
- Anneyey | 77 km

www.savoie-mont-blanc.com

SAVOIE

- Savoie vineyard circuit
- Yenne | 33 km

www.savoie-mont-blanc.com

VAUCLUSE

- From Orange to Caderousse
- Orange | 16,6 km
- From Avignon to the island of Barthelasse
- Avignon | 18 km

www.provence-alpes-cotedazur.com

BOUCHES-DU-RHÔNE

- Camargue - the horses and rice of Camargue
- Arles - Le Sambuc | 29 km
- Camargue - exploring the Étang de Vaccarès
- Arles | 46 km

www.myprovence.fr

velo.provence-alpes-cotedazur.com

HÉRAULT

- the étangs of Palavas
- Palavas-les-Flots | 37 km
- Around the Étang de Thau
- Sète | 54 km

www.herault-tourisme.com/fr

GARD

- Spiritontaine cycling loop
- Pont-Saint-Espirit | 18 km
- Loop between vineyards and rice fields
- Saint-Gilles | 50 km

www.tourismegard.com

DRÔME

- From the vineyards of Tain to Les Roches qui Dansent
- Tain | 35 km
- Lorient Park
- Valence | 26 km

www.drome-attractivite.com

ARDÈCHE

- Rhône and heritage: between Bourg-Saint-Andéol and Viviers
- Bourg-Saint-Andéol | 35 km

www.gorges-ardeche-pontidarc.fr



THE CAMARGUE BY BIKE

Loop from Sète to Aigues-Mortes

Have you always dreamt of immersing yourself in the nature of Camargue? This original cycling itinerary starts along the coast of the Mediterranean before joining up with ViaRhôna in Port-Saint-Louis, where the Rhône River flows into the sea.

Discover the wild nature of Camargue with a backdrop of farmhouses, marshes, and ponds as you ride through ranches, herds of free-roaming horses, and exceptional bird reserves.

Immerse yourself in the fauna and flora between two typical Camargue towns during a week of cycling.

From Orange to Arles via Avignon

97 km | 4 days

en.viarhona.com

CULTURE AND HERITAGE

Heritage, Roman, Unesco, Remarquable village, Museum

St-Gingolph, Genève, Yvoire, Fort l'Écluse, Abbaye de Hautecombe, Crémieu, Sites gallo-romains de Vienne, Malleval, Vienne, Beauchastel, Le château de Tournon, Le kiosque Peynet à Valence, Mirmande, Montélimar, Château de Montélimar, Viviers, Rochemaure, La Grotte Chauvet, Pont Saint-Espirit, Villeneuve les Avignon, Pont du Gard, St Gilles Abbatales, Aigues Mortes, Les salins du Midi, Cathédrale St Pierre de Magonne, Sète, Phare de l'Espiguette, Port St-Louis du Rhône, Phare de la Gacholle, La Grande Motte, Lyon, La Basilique de Fourvière, Musée gallo-romain, Le musée des Confluences, Musée et site gallo-romains de Saint-Romain-en-Gal, Le château de Montélimar, Forteresse médiévale de Mornas (XI^e), Théâtre antique et Arc de Triomphe à Orange, Palais des Papes et Pont d'Avignon, Beaucaire ville d'art et d'histoire, Château de Tarascon, Arles théâtre antique, Tour Saint Louis, Arles



NATURE AND LEISURE

Swimming, Viewpoint, Natural Area, Summits, Leisure (hikings and outdoor activities)

St-Gingolph, Genève, Téléphérique du Salève, Le Lac du Bourget, Walibi Rhône-Alpes, Cascade De Glandieu, Réserve naturelle de l'Île de la Platière, Espace naturel sensible du Méandre des Oves, La cité du chocolat, Le port de l'Épervière, Réserve naturelle de Printegarde, Base de loisirs de Montmeillan, Lac et Espace de loisirs des Girards, Plan d'eau de Piolenc, Centre de découverte du scamandre, Étang du Méjean, Réserve naturelle des Marais du Vigueirat, Plage de Carteau, Port St-Louis Du Rhône, Plage Napoléon, Point de vue du Sel, Salin de Badon, Plage de l'Espiguette, Étang de Thau (Natura 2000), Sète, Ville de Sète (Monuments historiques), Phare de la Gacholle, Tour Saint Louis, Arles



HAUTE SAVOIE

- Bos Chablais circuit
- Thonon-les-Bains | 50 km
- Rhône loop
- Anneyey | 77 km

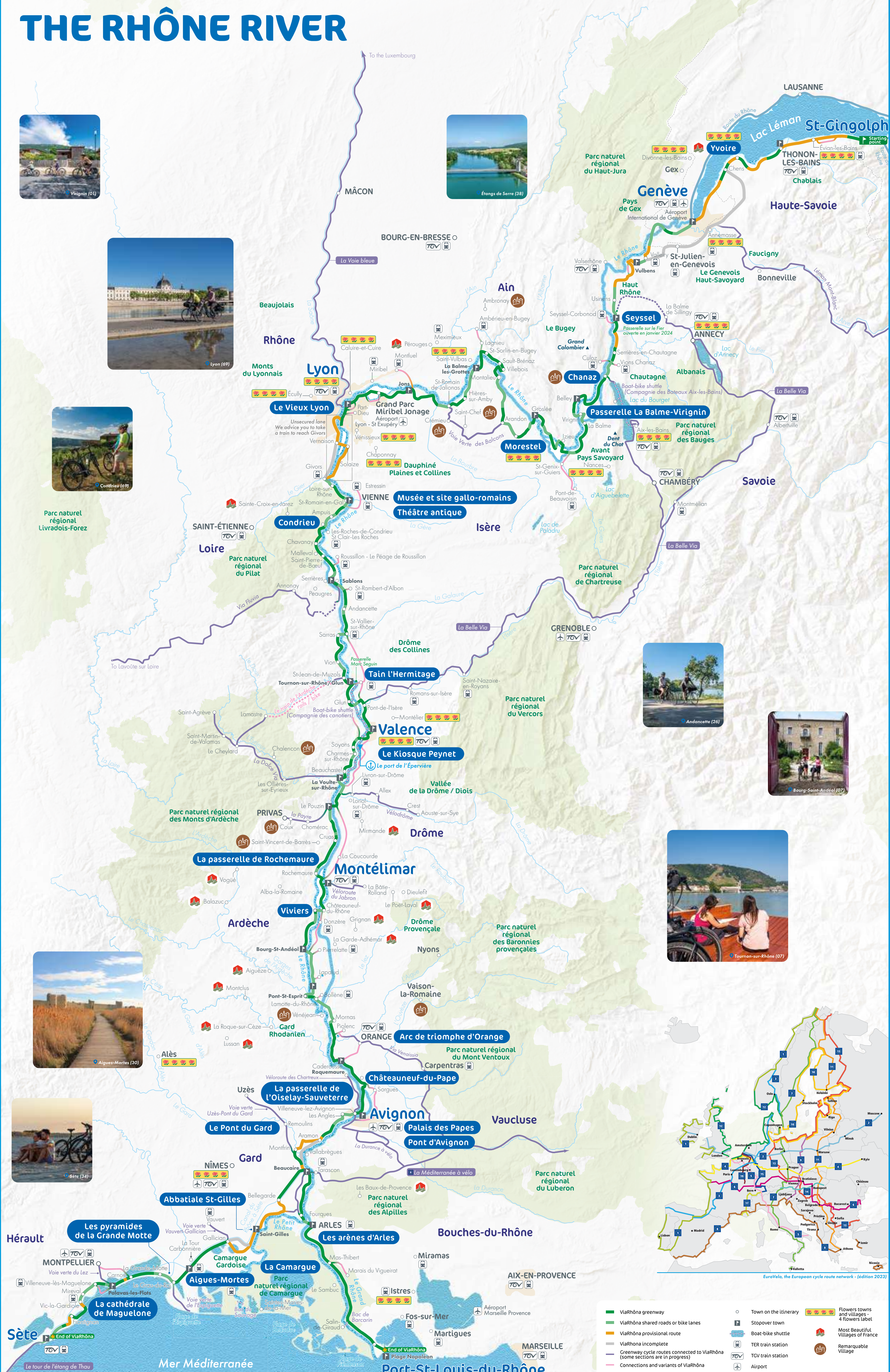
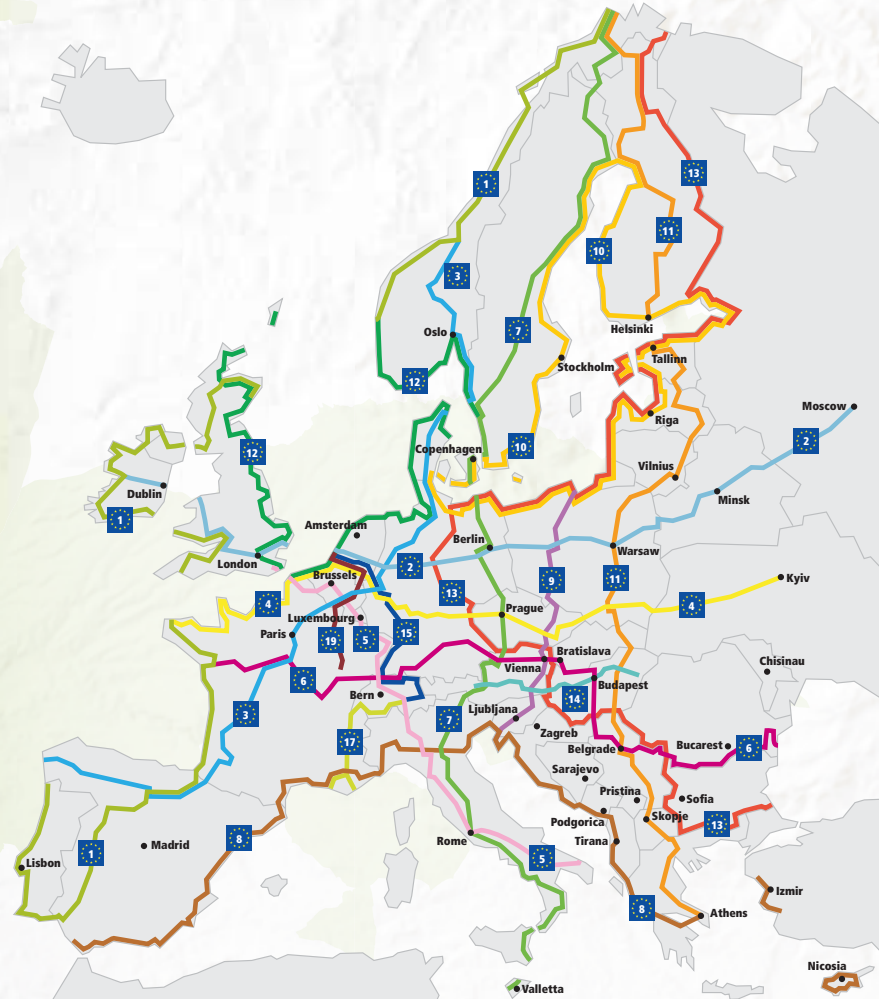

www.savoie-mont-blanc.com

SAVOIE

- Savoie vineyard circuit
- Yenne | 33 km

www.savoie-mont-blanc.com

A CYCLING ROUTE ALONG THE RHÔNE RIVER



- ViaRhôna greenway
- ViaRhôna shared roads or bike lanes
- ViaRhôna provisional route
- ViaRhôna incomplete
- Greenway cycle routes connected to ViaRhôna (some sections are in progress)
- Connections and variants of ViaRhôna
- Rhône Route in Switzerland
- Town on the itinerary
- Stopover town
- Boat-bike shuttle
- TER train station
- TGV train station
- Airport
- Not-to-be-missed sites
- Flowers towns and villages - 4 flowers label
- Most Beautiful Villages of France
- Remarkable Village